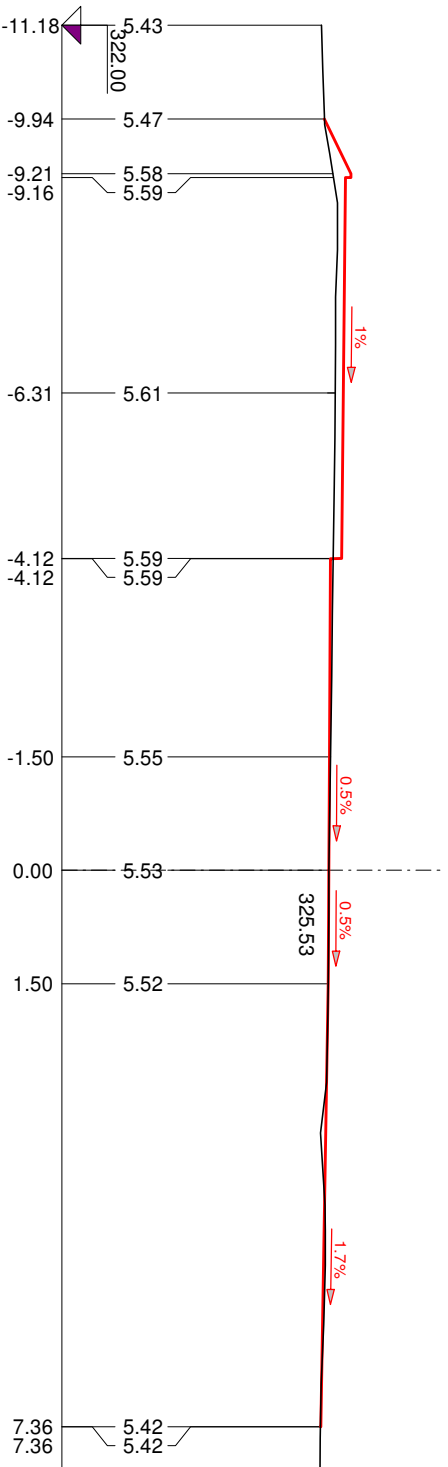
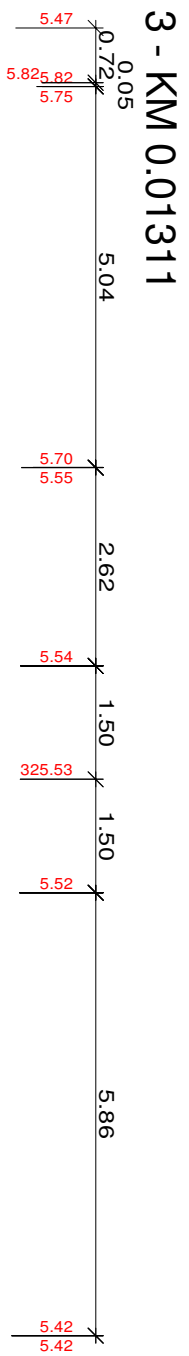
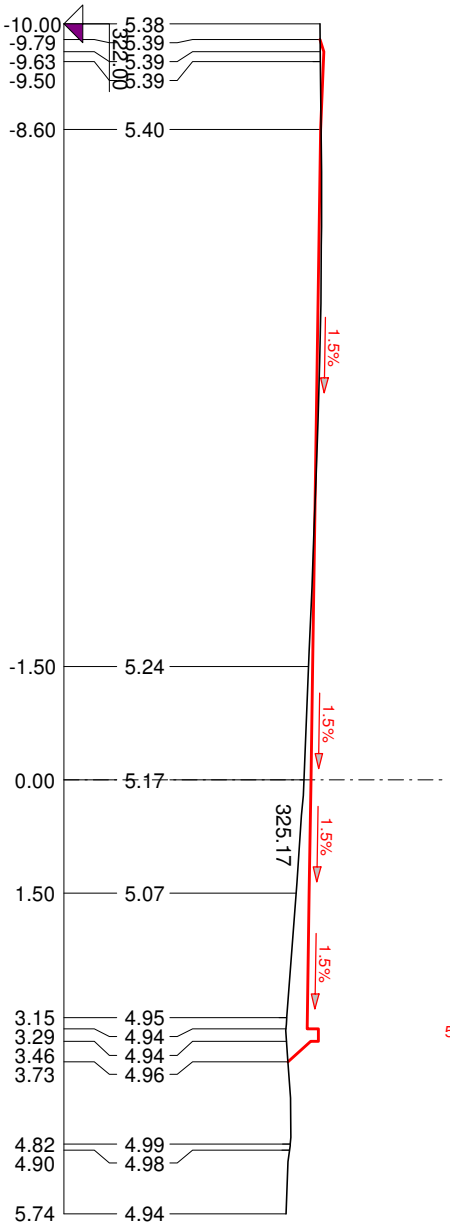

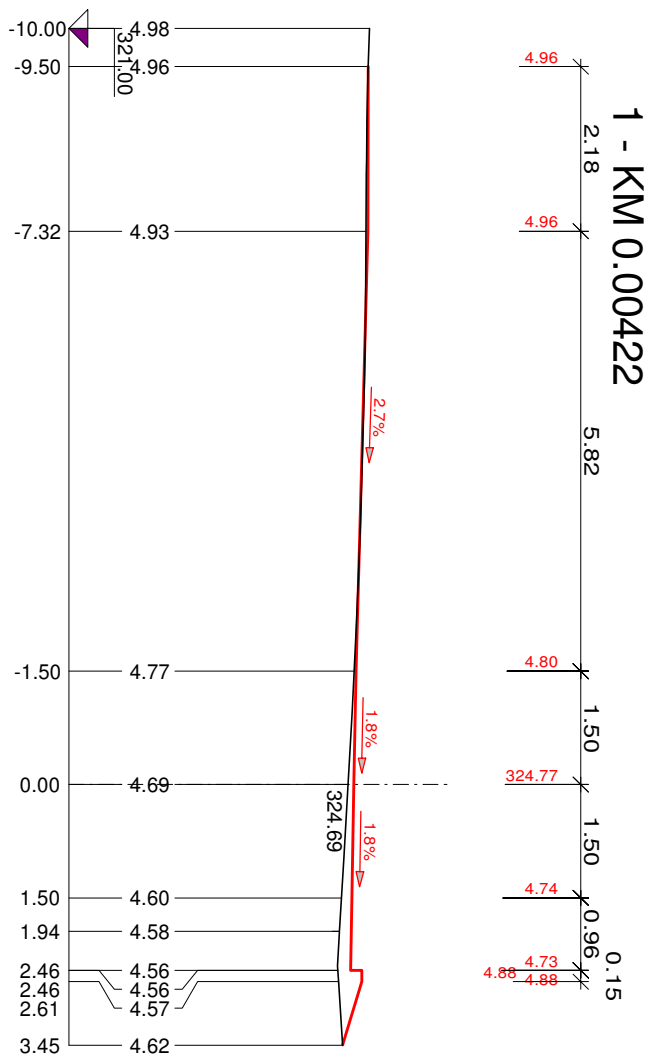


Polohopisné a výškopisné zaměření vypracovala společnost Geoprojekt - geodetická společnost s.r.o.
 Souřadnicový systém S-JTSK; výškový systém Bpv

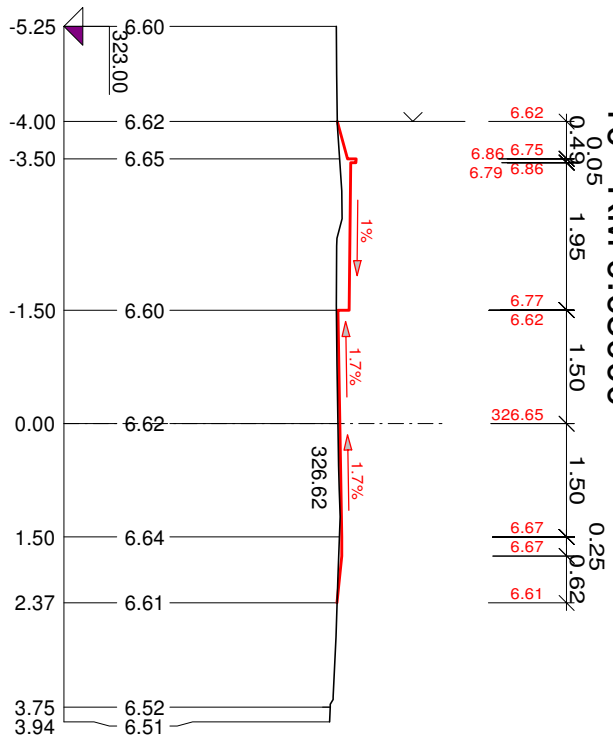
Zpracováno programem



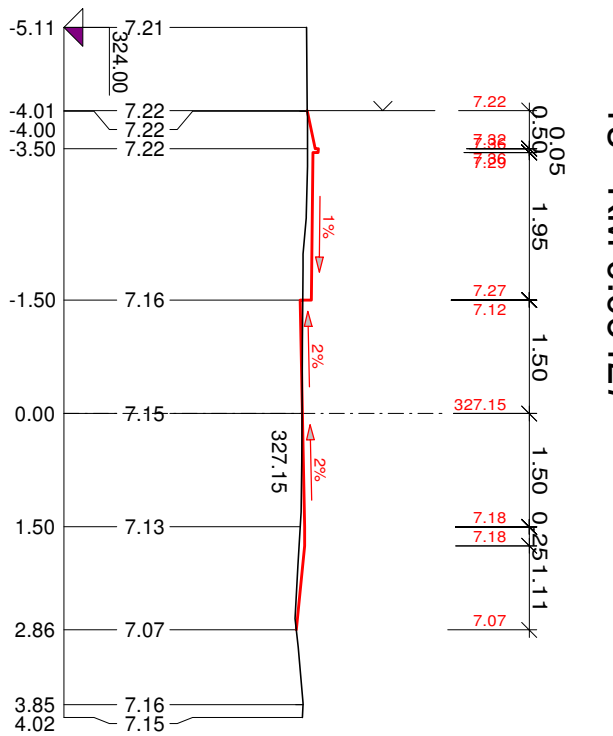
Vypracoval: Petr Slezák		PROJEKCE s.r.o. Jílová 2769/6, 787 01 Šumperk projekce@projekcespk.cz tel.: 583 550 159; 732 876 673	
Zodpovědný projektant: Petr Slezák, č. autorizace: 1201265			
Městský úřad: Šumperk	OÚORP: MěÚ Šumperk	stupeň PD: DPS	arch. č.: OÚ.281.
Objednatel: Město Šumperk, nám. Míru 1, 787 01 Šumperk, IČ: 00303461		Datum: 11/2018	formát: 5 A4
Příloha: SO 102 - MK a chodník Příčné řezy		měřítko	příloha číslo
Název akce: Ulice Školní, Šumperk I. etapa		1 : 100	B.1.1.e.



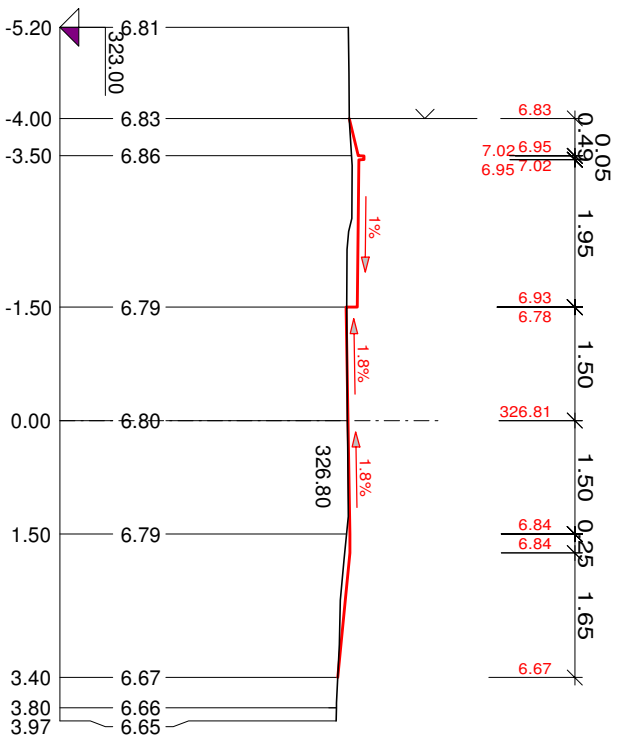
10 - KM 0.05000



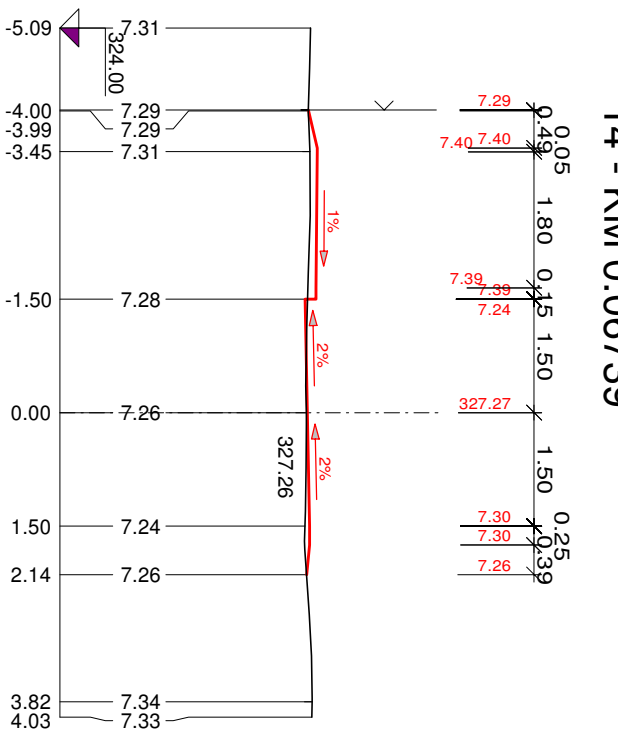
13 - KM 0.06427



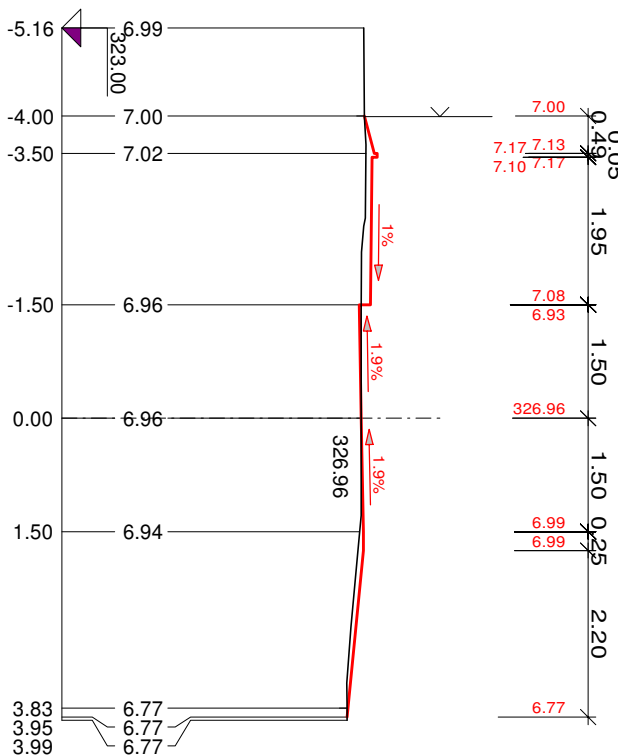
11 - KM 0.05500



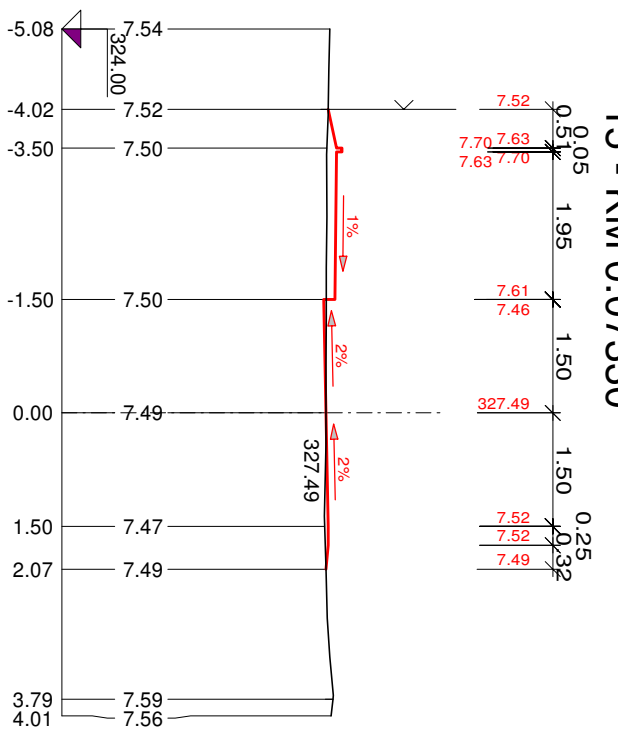
14 - KM 0.06739



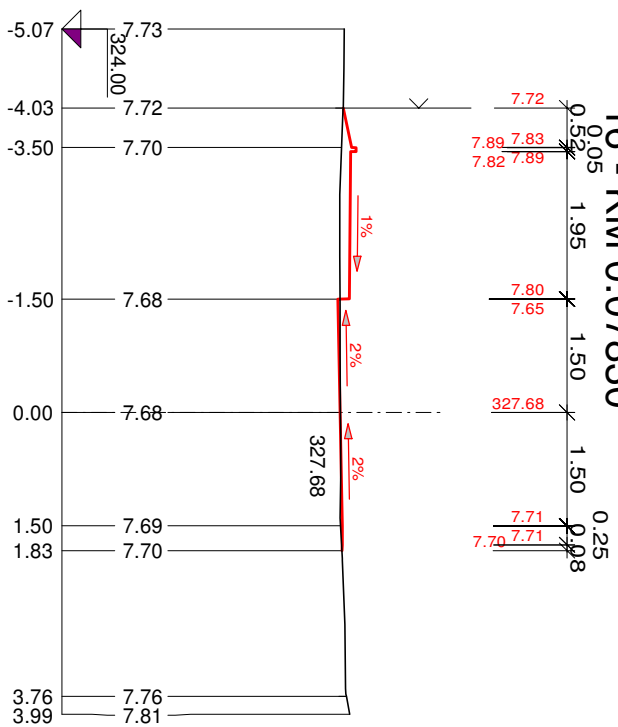
12 - KM 0.05909



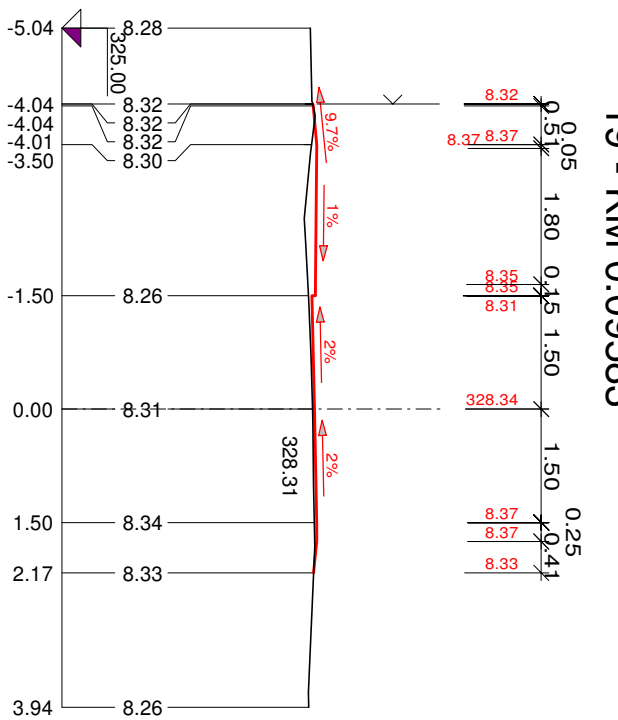
15 - KM 0.07330



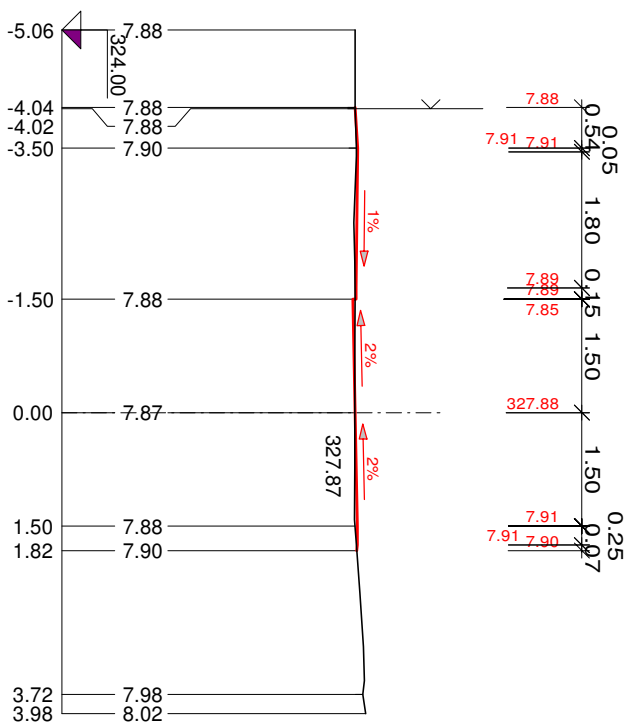
16 - KM 0.07830



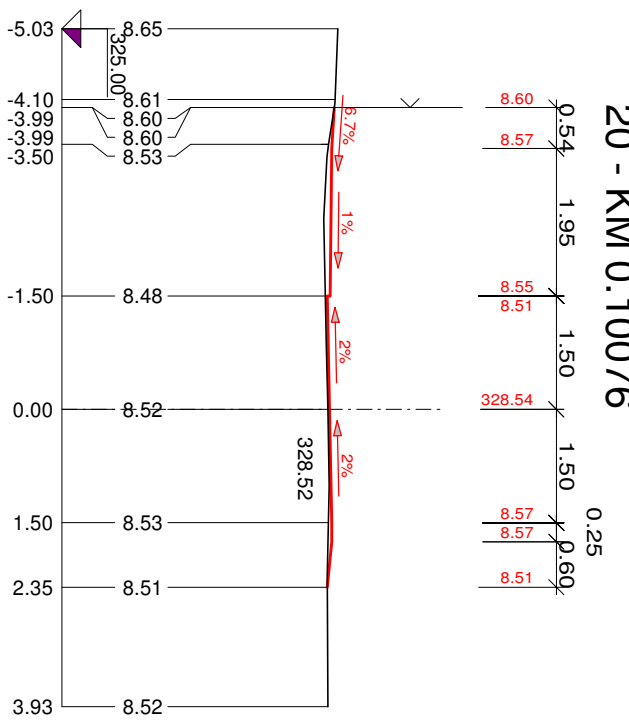
19 - KM 0.09583



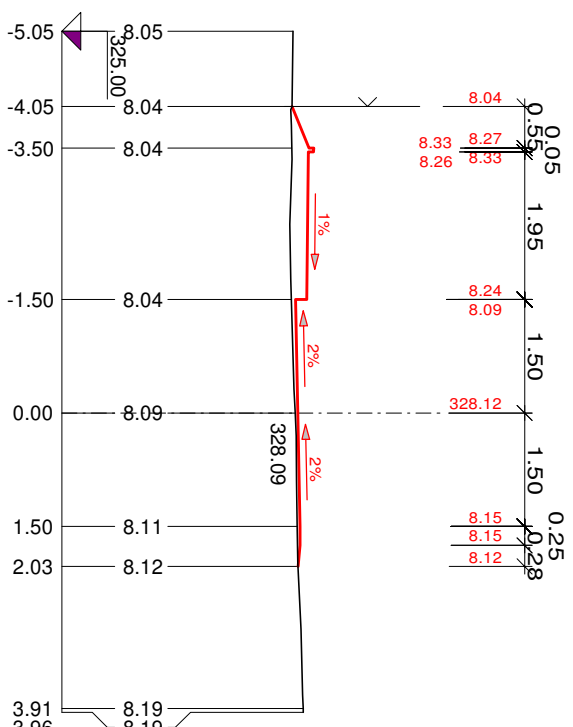
17 - KM 0.08354



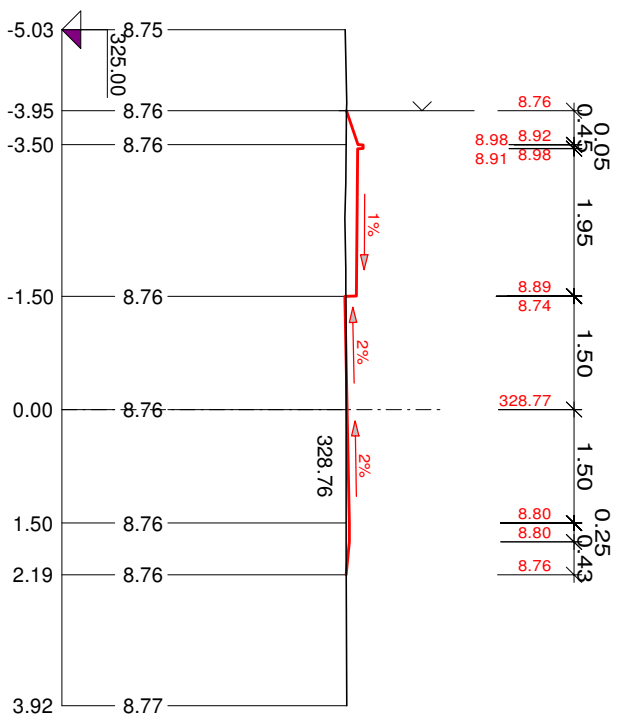
20 - KM 0.10076



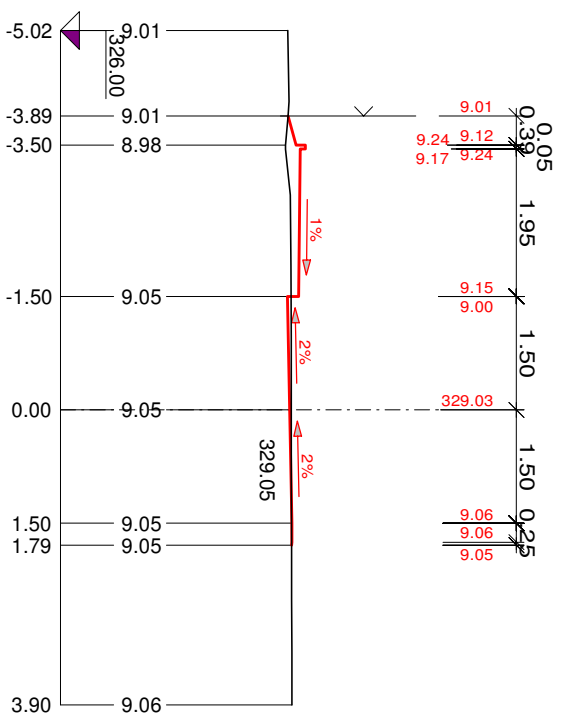
18 - KM 0.09000



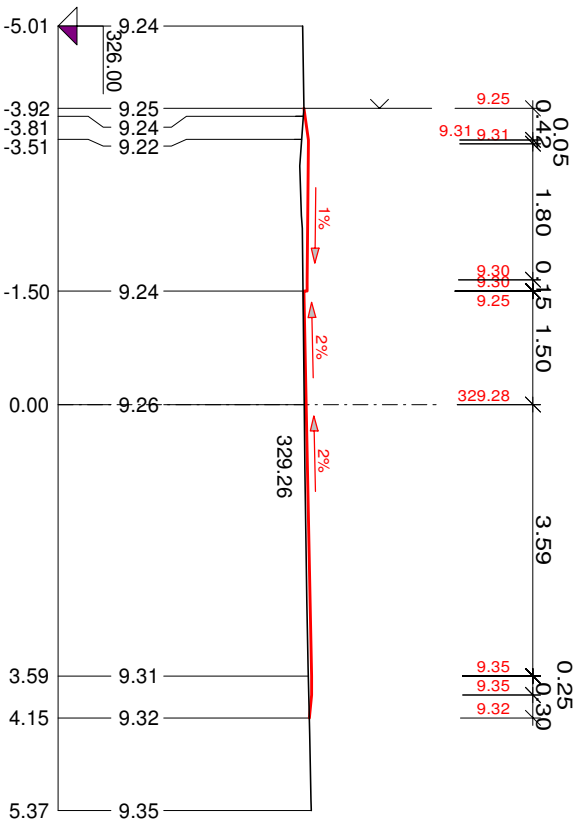
21 - KM 0.10500



22 - KM 0.11000



23 - KM 0.11566



24 - KM 0.12170

